

























Legend

2020 Zoning

	Agricultural = 255, 245, 219
	Business 1 = 255, 0, 0
	Business 2 = 255, 141, 117
	Business 3 = 183, 255, 255
	Educational = 0, 255, 255
	Government = Grid, 0, 0, 0
	Industrial 1 = Diagonal grid, 128, 0, 128
	Industrial 2 = 195, 182, 255
	Institutional = 98, 182, 165
	Mining = Large confetti, 128, 128, 128
	Municipal = 166, 83, 0
	Parking = Diagonal Brick 127, 127, 127
	Private Open Space = 0, 147, 0
	Protected Area = 206, 255, 206
	Public Garage = 0, 0, 255
	Public Open Space = 0, 255, 0
	Public Roads = 192, 192, 192
	Residential 1 = 255, 255, 0
	Residential 2 = 255, 232, 26
	Residential 3 = 255, 139, 0
	Residential 4 = Diagonal grid 255, 139, 0
	Residential 5 = Diagonal grid, 0, 255, 0
	Special = 255, 128, 255
	Transport = 128, 128, 128